

OFFICE OF THE COUNTY ADMINISTRATOR

1 Public Square, Room 210
jbishop@darcosc.com

Darlington, South Carolina 29532

843-398-4100

FAX 843-393-8539



September 28, 2011

RE: Reapportionment, Darlington County Council Districts

Following are the Benchmark Plan and Statistics and the Proposed Plan 1 and Statistics for Darlington County Council districts as developed by the Office of Research and Statistics, SC Budget and Control Board, and based upon the 2010 census.

Darlington County Council will consider the Proposed Plan 1 (Ordinance No. 11-20) at various County Council meetings beginning October 3, 2011, at 6 p.m. at the Courthouse Annex/EMS Building, 1625 Harry Byrd Highway (Highway 151), Darlington.

Meeting notices for County Council meetings will be posted on Darlington County's Website at www.darcosc.com, on the bulletin board at the entrance of the County Administrator's Office (2nd floor of the Courthouse), and distributed to the press and to individuals requesting notification. The Council meetings will be held at the Courthouse Annex/EMS Building, 1625 Harry Byrd Highway (Highway 151), Darlington.

The maps will be available for public review on the county's website (www.darcosc.com), in the courthouse lobby, at the public libraries, in the County Administrator's Office (Room 210 of the Courthouse), and during County Council meetings.

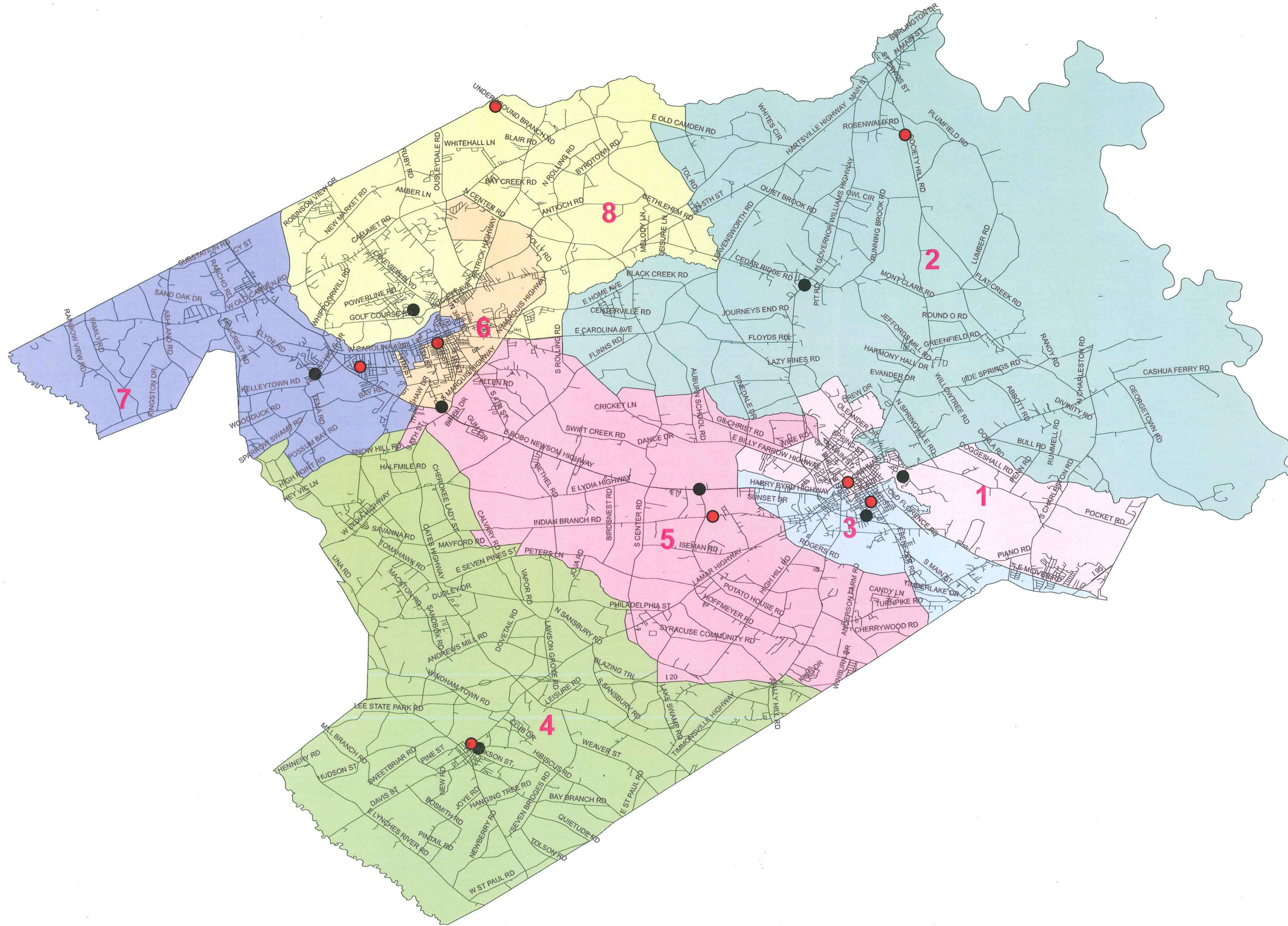
Written comments accepted at the County Administrator's Office, 1 Public Square, Room 210, Darlington, SC 29532, or email to jbishop@darcosc.com. Public comments accepted at County Council meetings.

For additional or clarification information, please contact the County Administrator's Office at 843-398-4100.

Darlington County Council Benchmark Statistics

District	Pop	Dev.	%Dev.	NH_WHT	NH_BLK	%NH_BLK	VAP	%VAP	NHVVAP	NHBVAP	%NHBVAP	AllOth	AllOthVAP
1	8,825	240	2.80%	5,595	2,938	33.29%	6,745	76.43%	4,532	2,006	29.74%	292	207
2	8,263	-322	-3.75%	2,866	5,199	62.92%	6,172	74.69%	2,276	3,765	61%	198	131
3	7,964	-621	-7.23%	2,441	5,377	67.52%	6,071	76.23%	2,020	3,953	65.11%	146	98
4	8,516	-69	-0.80%	4,604	3,717	43.65%	6,489	76.20%	3,667	2,706	41.70%	195	116
5	9,000	415	4.83%	5,038	3,703	41.14%	6,681	74.23%	3,974	2,551	38.18%	259	156
6	7,737	-848	-9.88%	2,352	5,199	67.20%	5,664	73.21%	1,953	3,574	63.10%	186	137
7	8,835	250	2.91%	7,301	1,188	13.45%	7,067	79.99%	5,972	862	12.20%	346	233
8	9,541	956	11.14%	7,796	1,434	15.03%	7,134	74.77%	5,962	950	13.32%	311	222
Total	68,681			37,993	28,755		52,023		30,356	20,367		1,933	1,300

Darlington County Benchmark Plan



Members


- CC
- SB

— Roads

Districts

District

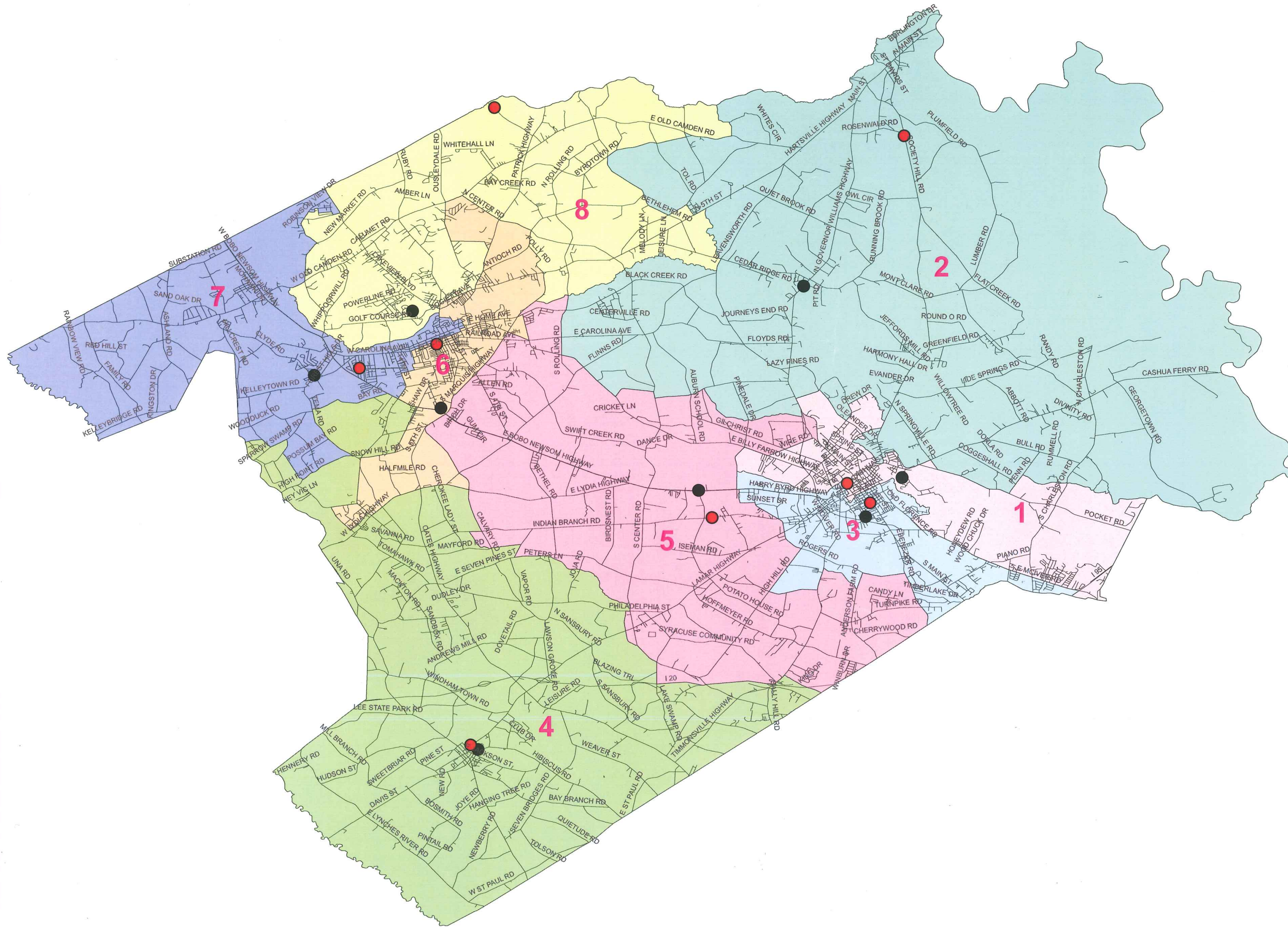
- 1
- 2
- 3
- 4
- 5
- 6
- 7
- 8



Darlington County Council Plan 1 Statistics

District	Pop	Dev.	%Dev.	NH_WHT	NH_BLK	%NH_BLK	VAP	NHWVAP	NHBVAP	%NHBVAP	AllOth	AllOthVAP
1	8,554	-31	-0.36%	5,549	2,717	31.76%	6,539	4,493	1,842	28.17%	288	204
2	8,590	5	0.06%	2,948	5,435	63.27%	6,420	2,346	3,937	61.32%	207	137
3	8,550	-35	-0.41%	2,582	5,811	67.96%	6,524	2,137	4,280	65.60%	157	107
4	8,591	6	0.07%	4,915	3,483	40.54%	6,558	3,909	2,537	38.69%	193	112
5	8,584	-1	-0.01%	5,132	3,199	37.27%	6,378	4,063	2,163	33.91%	253	152
6	8,573	-12	-0.14%	2,568	5,804	67.70%	6,312	2,142	4,023	63.74%	201	147
7	8,618	33	0.38%	7,227	1,039	12.06%	6,884	5,900	744	10.81%	352	240
8	8,621	36	0.42%	7,072	1,267	14.70%	6,408	5,366	841	13.12%	282	201
Total	68,681			37,993	28,755		52,023	30,356	20,367		1,933	1,300

Darlington County Plan 1



Members

● CC

● SB

— Roads

Districts

District

